butters john bee bjb

See More Online

KPF: Key Property Facts

An Analysis of This Property & The Local Area

Friday 08th August 2025



107, CATHERINE STREET, CREWE, CW2

butters john bee

181-183 Nantwich Road, Crewe, Cheshire, CW2 6DF

01270 814950

cheshirerentals@bjbmail.com

www.buttersjohnbee.com

Powered by sprift Know any property instantly

Property
Overview

butters john bee bjb

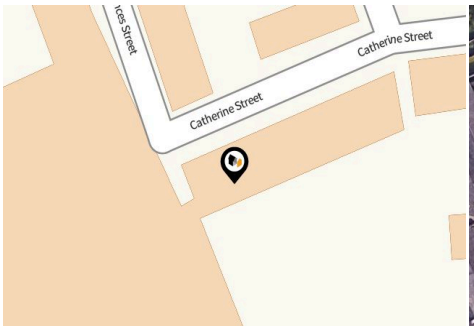



Property

Type:	HMO Bedsit / Other Non Self Contained Accommodation
Bedrooms:	1

Local Area

Local Authority:	Cheshire east
Conservation Area:	No
Flood Risk:	
• Rivers & Seas	Very low
• Surface Water	Very low

Estimated Broadband Speeds
(Standard - Superfast - Ultrafast)

9	77	8000
mb/s	mb/s	mb/s

Mobile Coverage:
(based on calls indoors)

O2 | EE | 3 | Vodafone

Satellite/Fibre TV Availability:

BT	sky	Virgin media
✓	✓	✗

Powered by sprift Know any property instantly

Market
House Price Statistics

butters john bee bjb

10 Year History of Average House Prices by Property Type in CW2

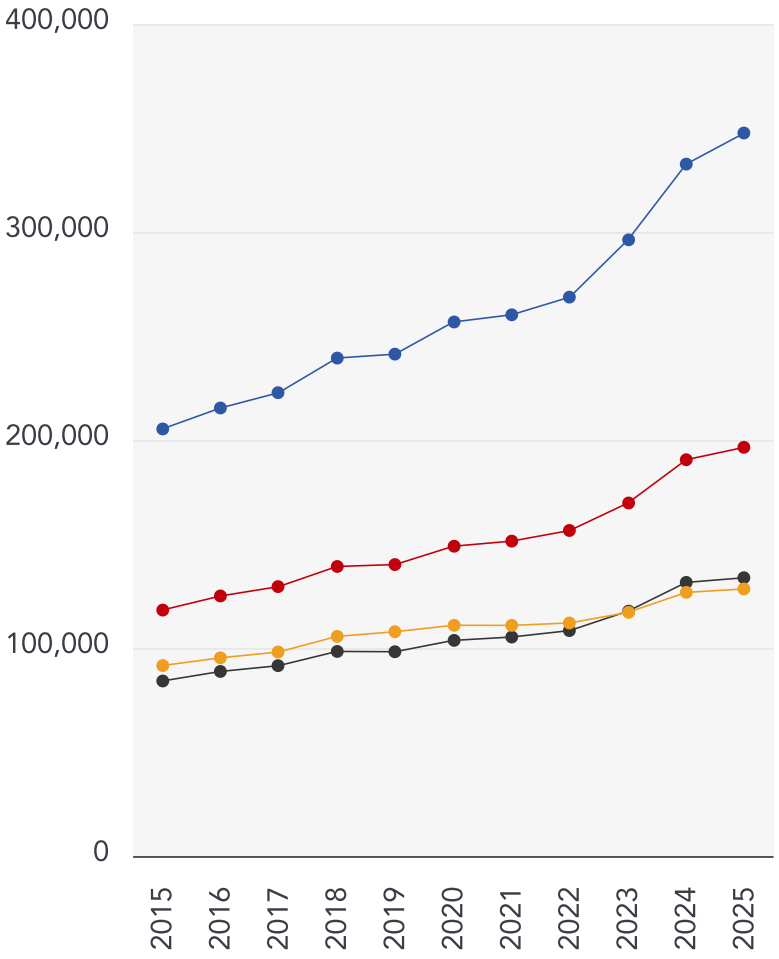

Detached

+69.27%

Semi-Detached

+66.15%

Flat

+40.22%

Terraced

+58.95%

Powered by sprift Know any property instantly

Maps
Coal Mining

butters john bee bjb

This map displays nearby coal mine entrances and their classifications.

Mine Entry

- Adit
- Gutter Pit
- Shaft

The Coal Authority has records of over 175,000 mine entries within the UK captured in the National Coal Mining database, derived from sources including abandonment plans, geological and topographical plans.

Coal mining activity is recorded as far back as the 13th century, but prior to 1872 there was no requirement to deposit abandonment plans. It is therefore believed there may be many unrecorded mine entries of which the Authority has no information or knowledge. These entries do not, therefore, appear within the Authority's national dataset as shown on this map.

Powered by sprift Know any property instantly

Maps
Conservation Areas

butters john bee bjb

This map displays nearby official conservation areas. Every local authority in England has at least one conservation area. Most are designated by the Council as the local planning authority, though Historic England and the Secretary of State also have the power to create them.

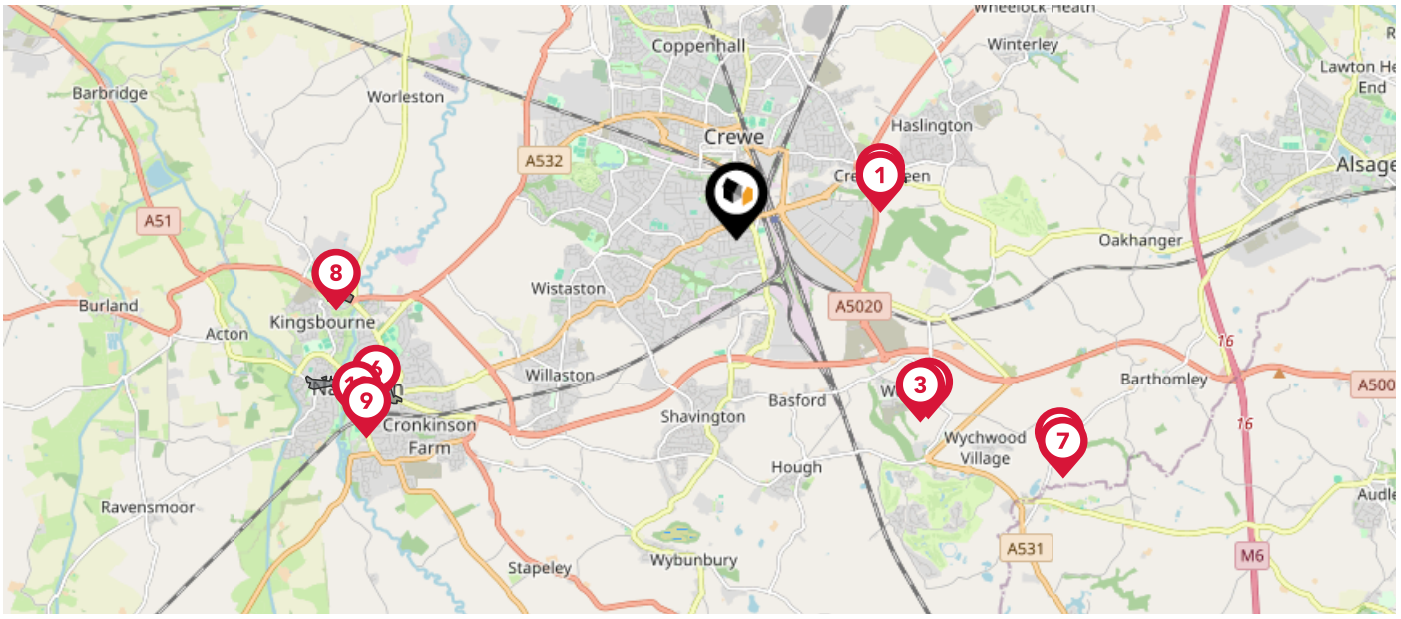

Nearby Conservation Areas	
1	Crewe Green Conservation Area
2	Crewe Green Conservation Area
3	Weston Conservation Area
4	Weston Conservation Area
5	Englesea Brook Conservation Area
6	Nantwich Conservation Area
7	Englesea Brook Conservation Area
8	Reaseheath Conservation Area
9	Nantwich Conservation Area
10	Nantwich Conservation Area

Maps
Council Wards

butters john bee bjb

The UK is divided into wards that are used for local elections to elect local government councillors. Sometimes these are known as 'electoral divisions'. Population counts can vary substantially between wards, but the national average is about 5,500

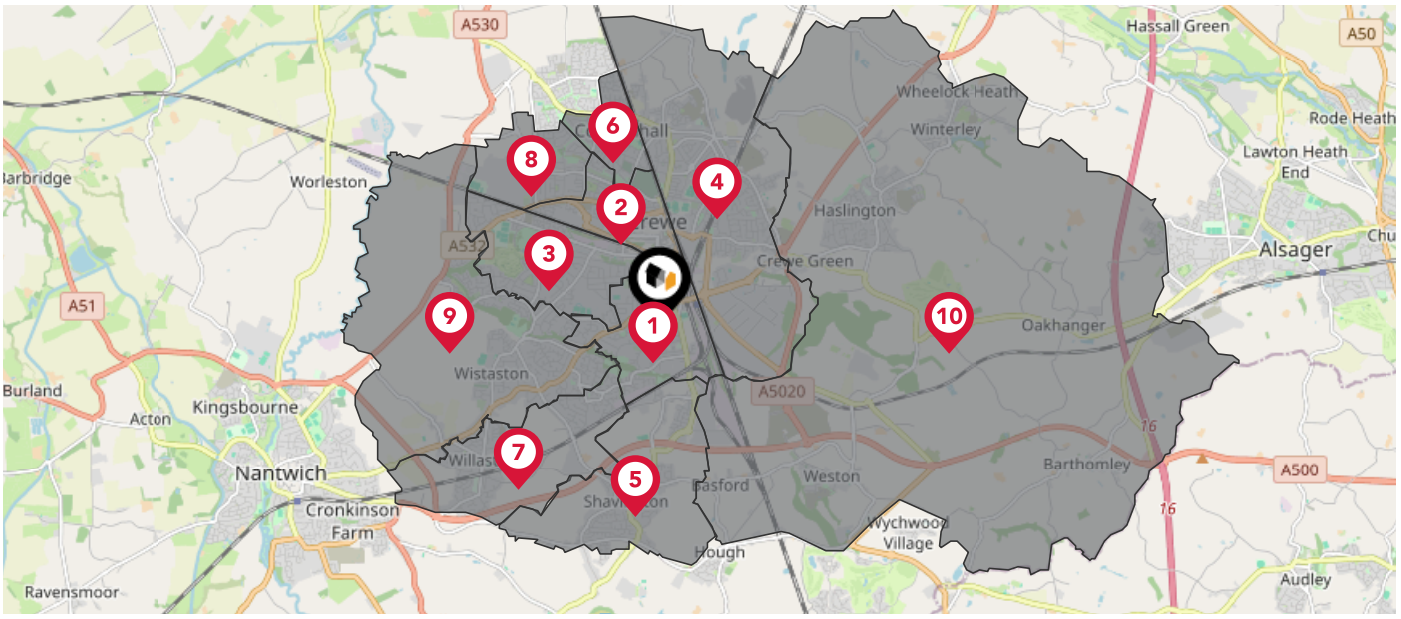

Nearby Council Wards	
1	Crewe South Ward
2	Crewe Central Ward
3	Crewe West Ward
4	Crewe East Ward
5	Shavington Ward
6	Crewe North Ward
7	Willaston and Rope Ward
8	Crewe St. Barnabas Ward
9	Wistaston Ward
10	Haslington Ward

Flood Risk
Rivers & Seas - Flood Risk

butters john bee bjb

This map shows the chance of flooding from rivers and / or the sea, taking into account flood defences and their condition.

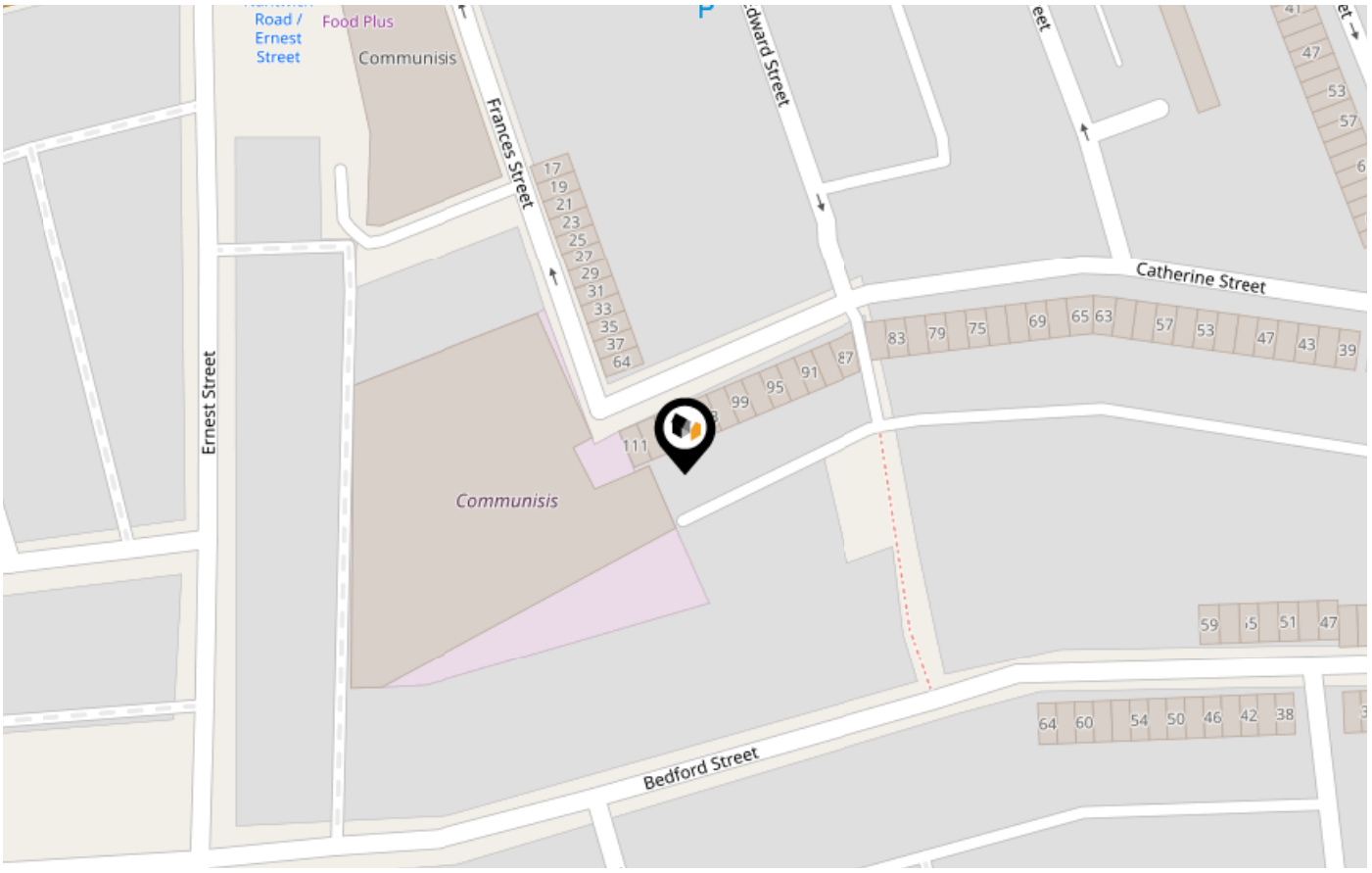

Risk Rating: Very low

The map does not contain sufficient information for it to be used to determine flood risk to individual properties, but it does give you an indication of whether your area may be affected by surface water flooding at this risk level.

- **High Risk -** an area which has a chance of flooding of greater than **1 in 30 (3.3%)** in any one year.
- **Medium Risk -** an area which has a chance of flooding of greater than **1 in 100 (1.0%)** in any one year.
- **Low Risk -** an area which has a chance of flooding of greater than **1 in 1000 (0.1%)** in any one year.
- **Very Low Risk -** an area in which the risk is below **1 in 1000 (0.1%)** in any one year.

Chance of flooding to the following depths at this property:



Powered by sprift Know any property instantly

Flood Risk
Rivers & Seas - Climate Change

butters john bee bjb

This map shows the future chance of flooding from rivers and / or the sea **between 2036 and 2069**, taking into account flood defences and their condition. The government climate change models cannot predict exactly when the chance of flooding will go up. It could happen at any time during the time period.

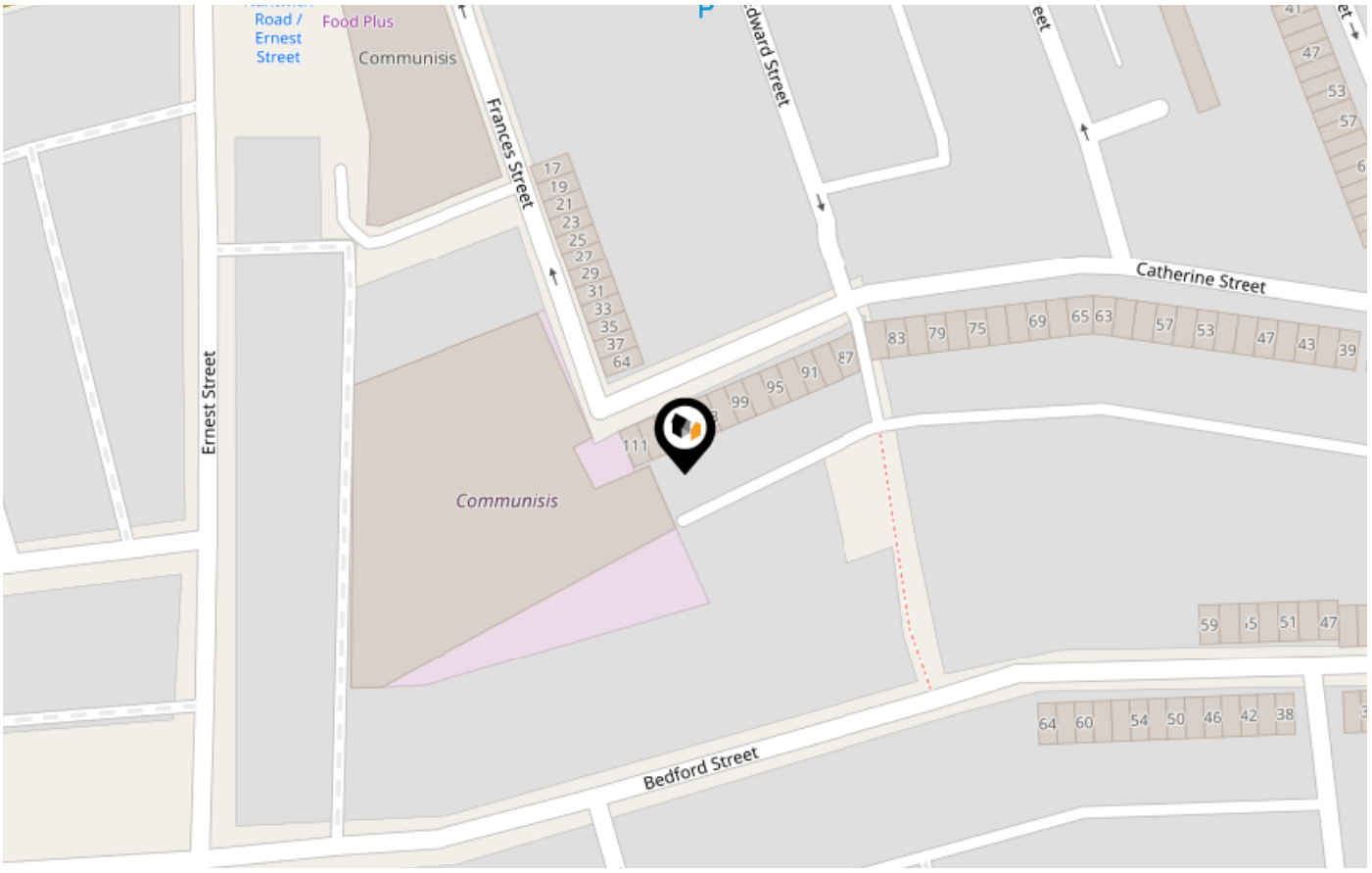

Risk Rating: Very low

The map does not contain sufficient information for it to be used to determine flood risk to individual properties, but it does give you an indication of whether your area may be affected by surface water flooding at this risk level.

- **High Risk -** an area which has a chance of flooding of greater than 1 in 30 (3.3%) in any one year.
- **Medium Risk -** an area which has a chance of flooding of greater than 1 in 100 (1.0%) in any one year.
- **Low Risk -** an area which has a chance of flooding of greater than 1 in 1000 (0.1%) in any one year.
- **Very Low Risk -** an area in which the risk is below 1 in 1000 (0.1%) in any one year.

Chance of flooding to the following depths at this property:



Powered by sprift Know any property instantly

Flood Risk
Surface Water - Flood Risk

butters john bee bjb

This map shows the chance of flooding where rainwater has nowhere to drain. This kind of flooding can occur far from rivers or seas.

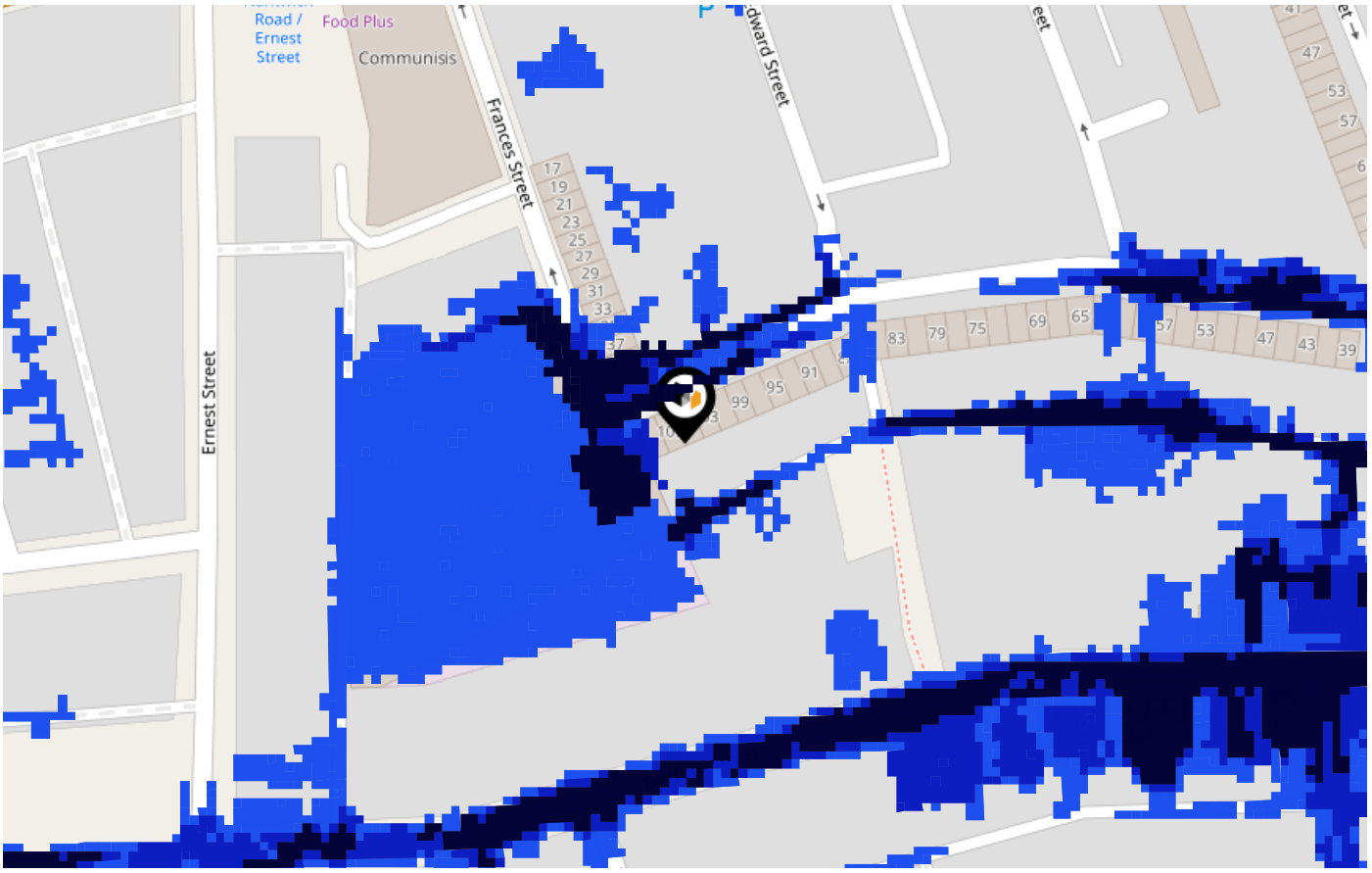

Risk Rating: Very low

The map does not contain sufficient information for it to be used to determine flood risk to individual properties, but it does give you an indication of whether your area may be affected by surface water flooding at this risk level.

- **High Risk -** an area which has a chance of flooding of greater than **1 in 30 (3.3%)** in any one year.
- **Medium Risk -** an area which has a chance of flooding of greater than **1 in 100 (1.0%)** in any one year.
- **Low Risk -** an area which has a chance of flooding of greater than **1 in 1000 (0.1%)** in any one year.
- **Very Low Risk -** an area in which the risk is below **1 in 1000 (0.1%)** in any one year.

Chance of flooding to the following depths at this property:

Powered by sprift Know any property instantly

Flood Risk
Surface Water - Climate Change

butters john bee bjb

This map shows the future chance of flooding **between 2040 and 2060** where rainwater has nowhere to drain. This kind of flooding can occur far from rivers or seas. The government climate change models cannot predict exactly when the chance of flooding will go up. It could happen at any time during the time period.

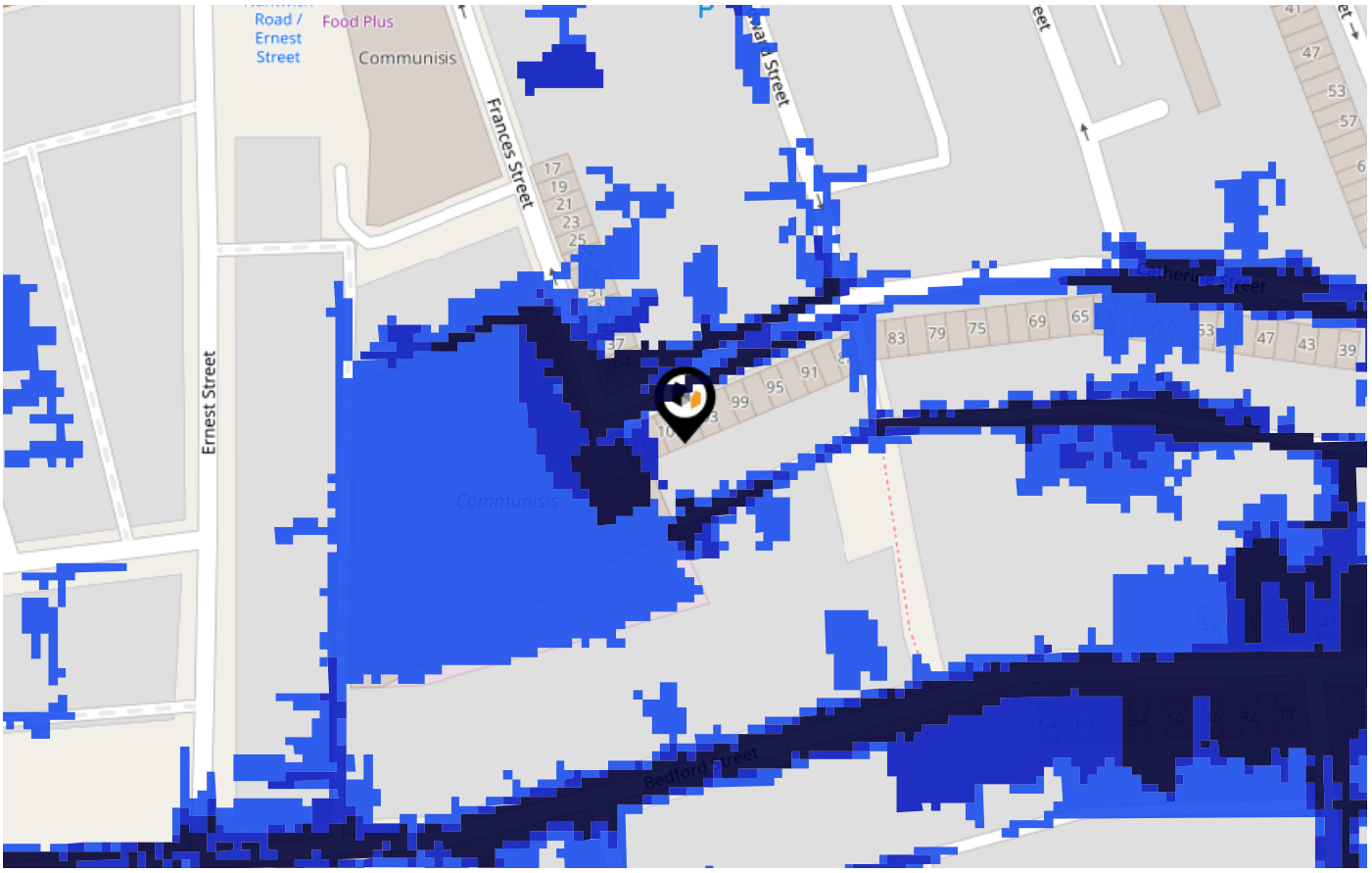

Risk Rating: Very low

The map does not contain sufficient information for it to be used to determine flood risk to individual properties, but it does give you an indication of whether your area may be affected by surface water flooding at this risk level.

- **High Risk -** an area which has a chance of flooding of greater than 1 in 30 (3.3%) in any one year.
- **Medium Risk -** an area which has a chance of flooding of greater than 1 in 100 (1.0%) in any one year.
- **Low Risk -** an area which has a chance of flooding of greater than 1 in 1000 (0.1%) in any one year.
- **Very Low Risk -** an area in which the risk is below 1 in 1000 (0.1%) in any one year.

Chance of flooding to the following depths at this property:



Powered by sprift Know any property instantly

Maps
Green Belt

butters john bee bjb

This map displays nearby areas that have been designated as Green Belt...

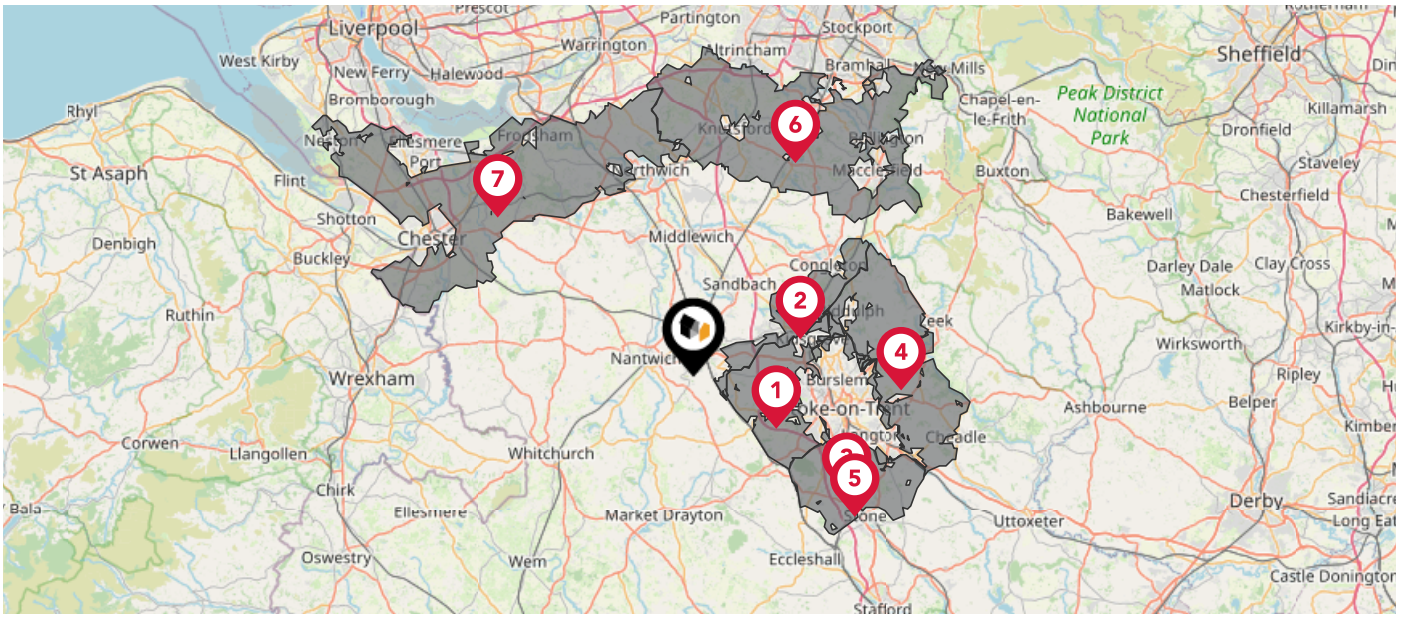

Nearby Green Belt Land	
1	Stoke-on-Trent Green Belt - Newcastle-under-Lyme
2	Stoke-on-Trent Green Belt - Cheshire East
3	Stoke-on-Trent Green Belt - Stoke-on-Trent
4	Stoke-on-Trent Green Belt - Staffordshire Moorlands
5	Stoke-on-Trent Green Belt - Stafford
6	Merseyside and Greater Manchester Green Belt - Cheshire East
7	Merseyside and Greater Manchester Green Belt - Cheshire West and Chester

Maps
Landfill Sites

butters john bee bjb

This map displays the location of known landfill sites. Historic sites are where there is no environmental permit in force. Active sites are currently authorised by the Environment Agency under Environmental Permitting Regulations.

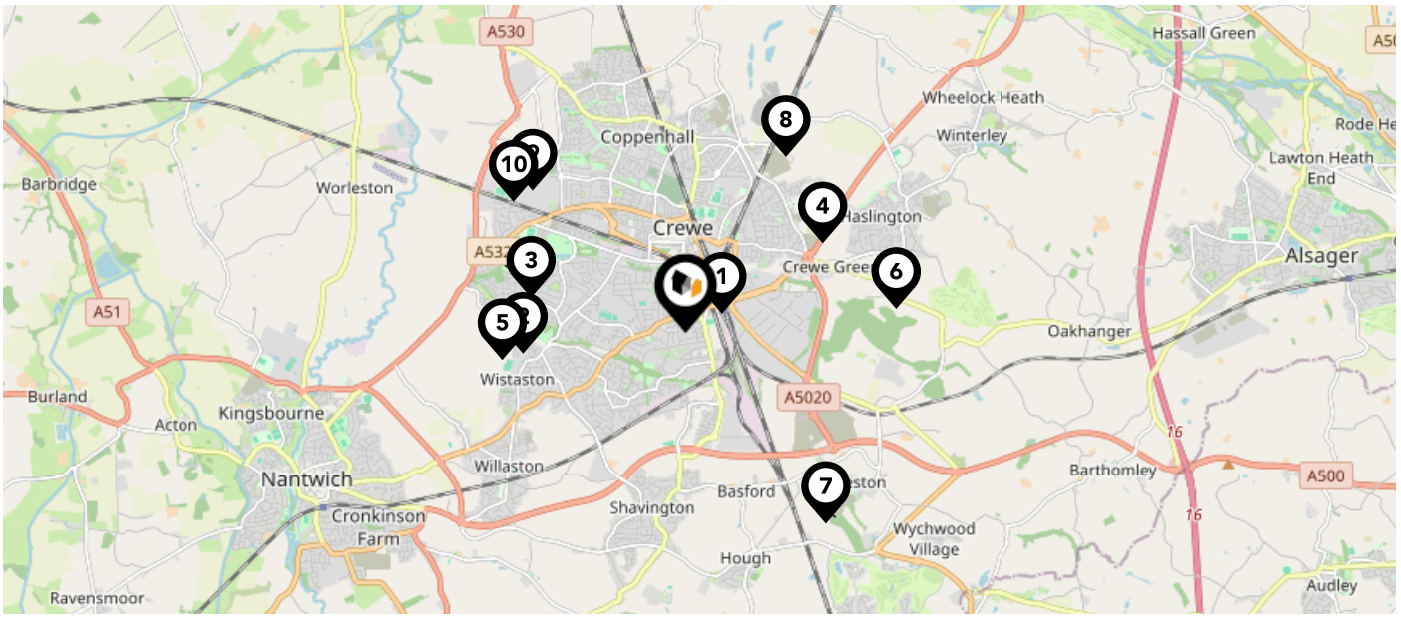

Nearby Landfill Sites

1	British Railways Tip-Tommys Lane, Crewe, Cheshire	Historic Landfill
2	Wistaston Effluent Treatment Works-Wistaston	Historic Landfill
3	Site of Old Sewage Disposal Works-Queen's Prk Drve, Crewe, Cheshire	Historic Landfill
4	Part of Bradeley Hall Farm-Bradeley Hall Road, Haslington, Crewe, Cheshire	Historic Landfill
5	Wistaston Green Road-Wistaston, Crewe	Historic Landfill
6	Sllaughter Hill-Haslington, Cheshire	Historic Landfill
7	Yew Tree Farm-Weston, Crewe, Cheshire	Historic Landfill
8	Land Off Maw Green Road-Crewe, Cheshire	Historic Landfill
9	Crewe Borough Council, Refuse Disposal Works-Pym's Lane Tip, Crewe, Cheshire	Historic Landfill
10	Rolls Royce Tip-Pym's Lane, Crewe, Cheshire	Historic Landfill

Powered by sprift Know any property instantly

Maps
Listed Buildings

butters john bee bjb

This map displays nearby listed buildings and protected structures, as well as their listed tier and distance from the target property...

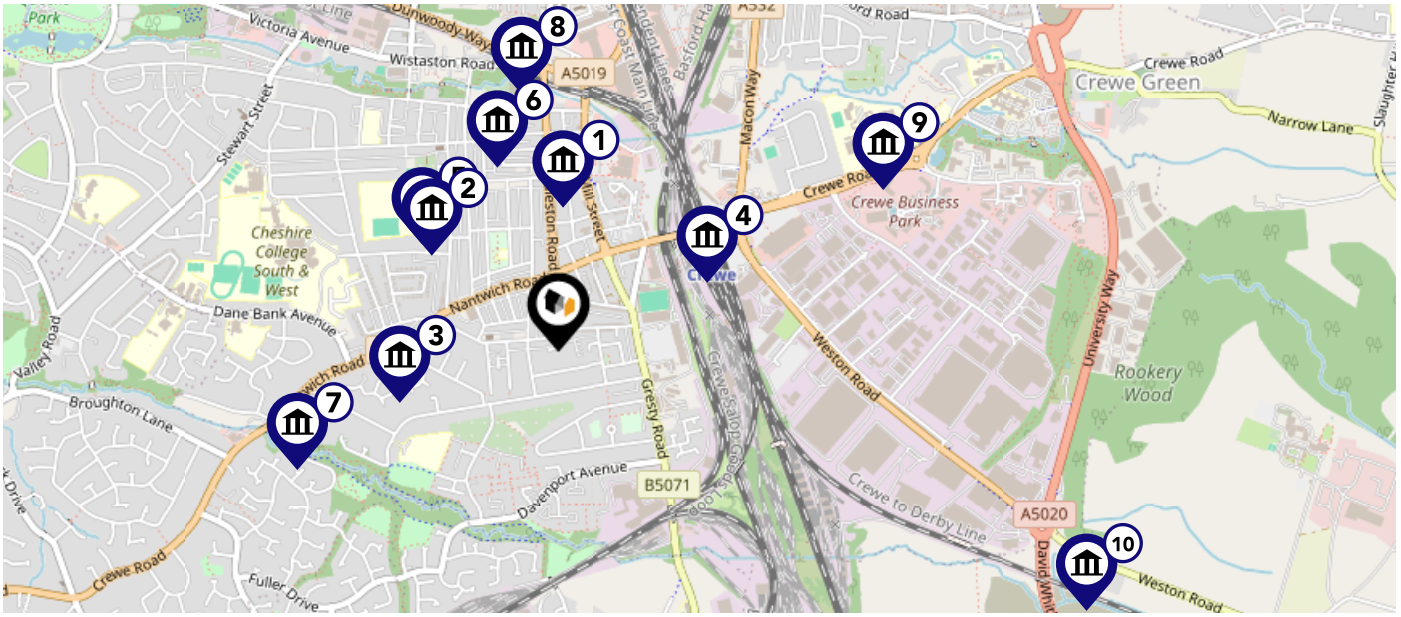

Listed Buildings in the local district	Grade	Distance
1 1356876 - Union Street Baptist Church And Attached Boundary Wall And Railings	Grade II	0.3 miles
2 1271977 - Ruskin Road School	Grade II	0.3 miles
3 1061362 - Police Training College	Grade II	0.3 miles
4 1436435 - 1867 Buildings At Crewe Railway Station	Grade II	0.4 miles
5 1271979 - Caretakers House At The Ruskin School	Grade II	0.4 miles
6 1437709 - Crewe Drill Hall	Grade II	0.4 miles
7 1425602 - Wistaston Manor	Grade II	0.6 miles
8 1136194 - Christadelphian Hall	Grade II	0.6 miles
9 1330088 - The Delaney Building At Crewe And Alsager College	Grade II	0.8 miles
10 1138478 - Firtree Cottage	Grade II	1.3 miles

Powered by sprift Know any property instantly

Area
Schools

butters john bee bjb

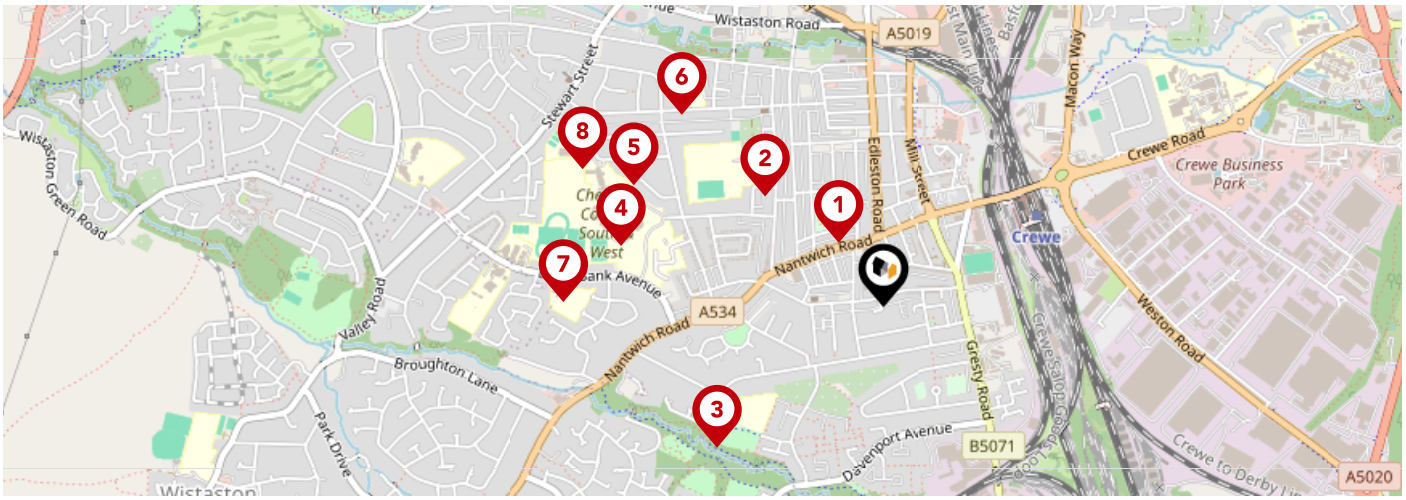

	Nursery	Primary	Secondary	College	Private
1 **Westminster Nursery School** Ofsted Rating: Good | Pupils: 74 | Distance:0.17	✓				
2 **Ruskin Community High School** Ofsted Rating: Good | Pupils: 730 | Distance:0.36			✓		
3 **Pebble Brook Primary School** Ofsted Rating: Good | Pupils: 336 | Distance:0.48		✓			
4 **Cheshire College - South & West** Ofsted Rating: Good | Pupils:0 | Distance:0.6			✓		
5 **Gainsborough Primary and Nursery School** Ofsted Rating: Good | Pupils: 408 | Distance:0.62		✓			
6 **Edleston Primary School** Ofsted Rating: Good | Pupils: 207 | Distance:0.62		✓			
7 **St Thomas More Catholic High School** Ofsted Rating: Good | Pupils: 666 | Distance:0.71			✓		
8 **The Oaks Academy** Ofsted Rating: Good | Pupils: 618 | Distance:0.74			✓		

Powered by sprift Know any property instantly

Area
Schools

butters john bee bjb

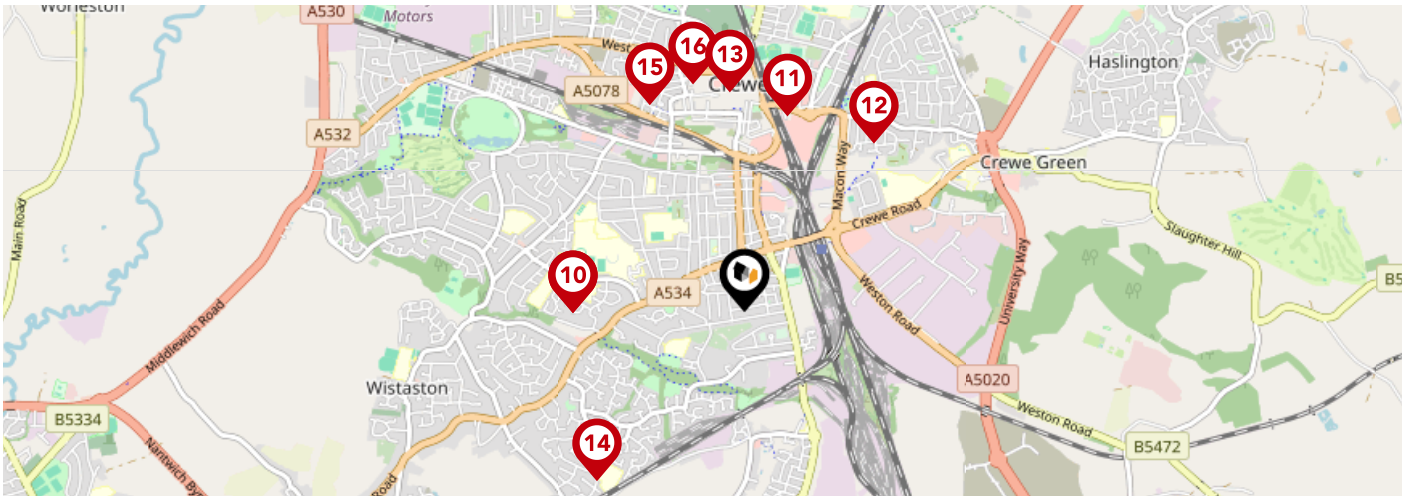

	Nursery	Primary	Secondary	College	Private
9 St Mary's Catholic Primary School, Crewe Ofsted Rating: Good | Pupils: 609 | Distance:0.76		✓			
10 Vine Tree Primary School Ofsted Rating: Good | Pupils: 201 | Distance:0.76		✓			
11 Brierley Primary School Ofsted Rating: Good | Pupils: 245 | Distance:0.89		✓			
12 Hungerford Primary Academy Ofsted Rating: Requires improvement | Pupils: 389 | Distance:0.94		✓			
13 Crewe Engineering and Design UTC Ofsted Rating: Good | Pupils: 256 | Distance:0.97			✓		
14 The Berkeley Academy Ofsted Rating: Good | Pupils: 460 | Distance:1		✓			
15 Lavender Field School Ofsted Rating: Good | Pupils: 100 | Distance:1.01			✓		
16 Beechwood Primary School and Nursery Ofsted Rating: Good | Pupils: 479 | Distance:1.04		✓			

Powered by sprift Know any property instantly

Local Area
Masts & Pylons

butters john bee bjb

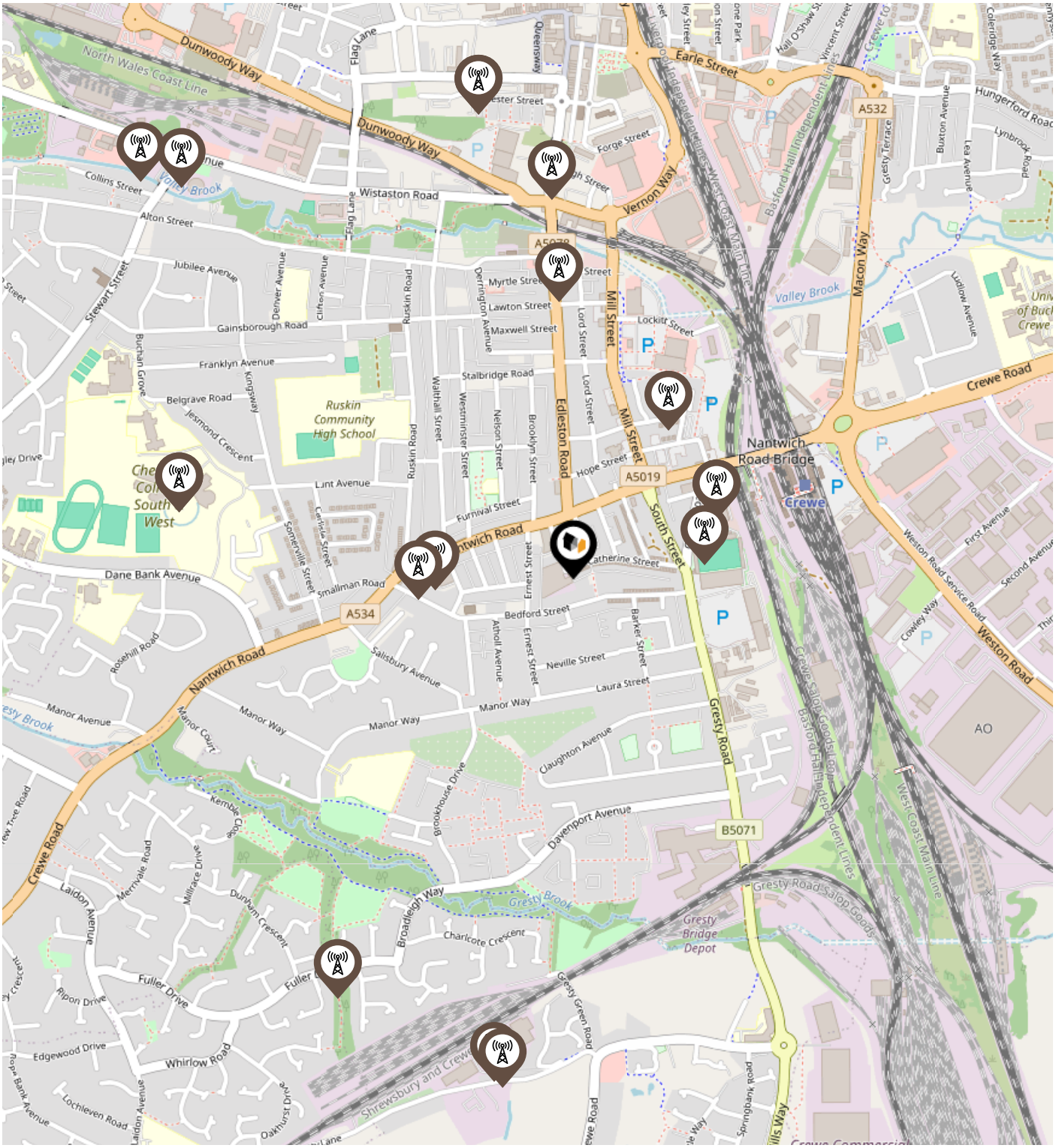

Key:

- Power Pylons
- Communication Masts

Powered by sprift Know any property instantly

Environment
Radon Gas

butters john bee bjb

What is Radon?

Radon is a natural radioactive gas, which enters buildings from the ground. Exposure to high concentrations increases the risk of lung cancer. The UK Health Security Agency (UKHSA) recommends that radon levels should be reduced in homes where the annual average is at or above 200 becquerels per cubic metre (200 Bq/m3).

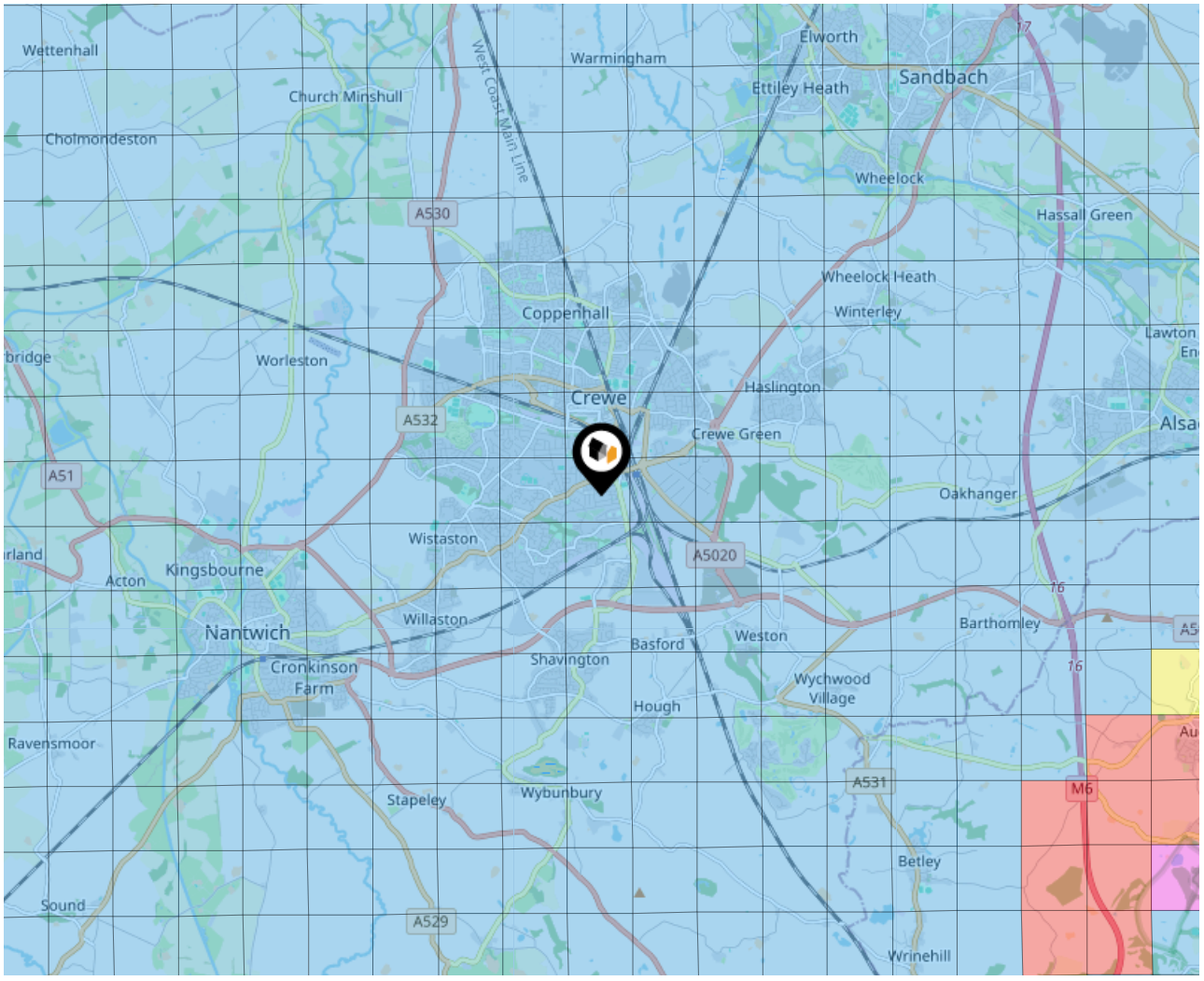

This Property

1	2	3	4	5	6
<1%	1-3%	3-5%	4-10%	10-30%	>30%

Powered by sprift Know any property instantly

Environment
Soils & Clay

butters john bee bjb

Ground Composition for this Address (Surrounding square kilometer zone around property)

Carbon Content:	VARIABLE(LOW)	**Soil Texture:**	LOAM TO CLAYEY LOAM
Parent Material Grain:	MIXED (ARGILLIC-RUDACEOUS)	**Soil Depth:**	DEEP
Soil Group:	MEDIUM TO LIGHT(SILTY) TO HEAVY		

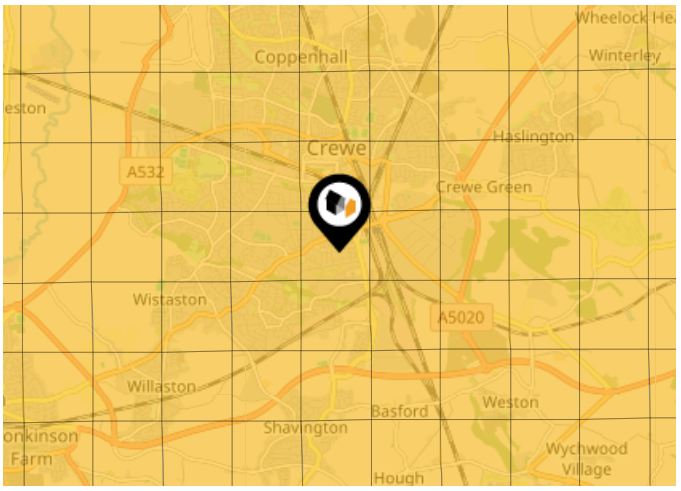

Primary Classifications (Most Common Clay Types)

C/M	Claystone / Mudstone
FPC,S	Floodplain Clay, Sand / Gravel
FC,S	Fluvial Clays & Silts
FC,S,G	Fluvial Clays, Silts, Sands & Gravel
PM/EC	Prequaternary Marine / Estuarine Clay / Silt
QM/EC	Quaternary Marine / Estuarine Clay / Silt
RC	Residual Clay
RC/LL	Residual Clay & Loamy Loess
RC,S	River Clay & Silt
RC,FS	Riverine Clay & Floodplain Sands and Gravel
RC,FL	Riverine Clay & Fluvial Sands and Gravel
TC	Terrace Clay
TC/LL	Terrace Clay & Loamy Loess

Area
Transport (National)

butters john bee bjb

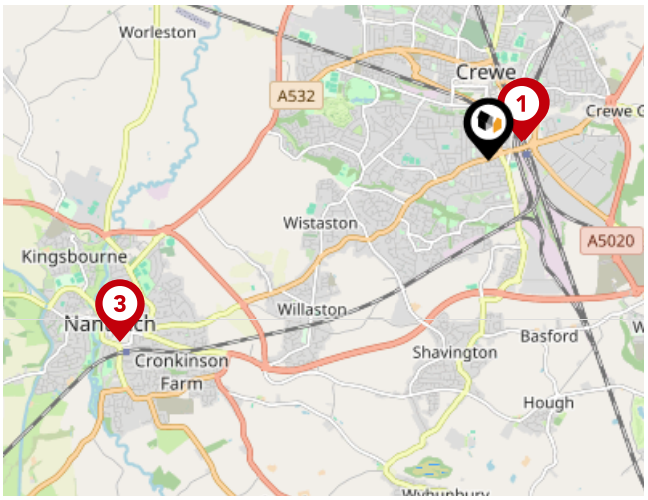

National Rail Stations

Pin	Name	Distance
1	Crewe Rail Station	0.34 miles
2	Crewe Rail Station	0.37 miles
3	Nantwich Rail Station	3.66 miles

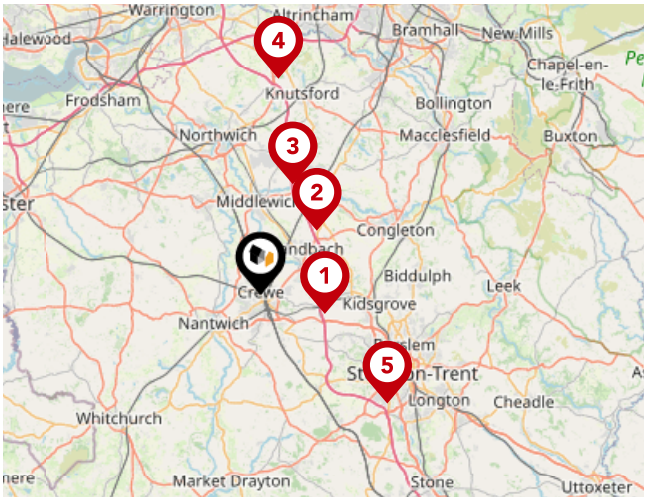

Trunk Roads/Motorways

Pin	Name	Distance
1	M6 J16	4.67 miles
2	M6 J17	6.02 miles
3	M6 J18	8.17 miles
4	M6 J19	15.46 miles
5	M6 J15	11.81 miles

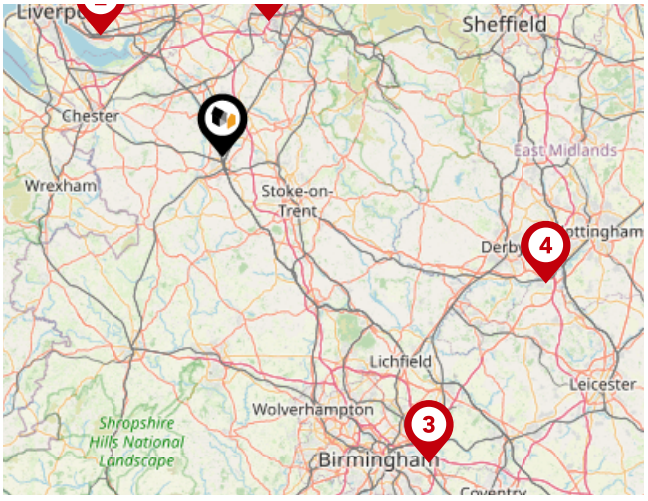

Airports/Helipads

Pin	Name	Distance
1	Manchester Airport	20.53 miles
2	Speke	24.39 miles
3	Birmingham Airport	52.96 miles
4	East Mids Airport	49.7 miles

Powered by sprift Know any property instantly

Area
Transport (Local)

butters john bee bjb

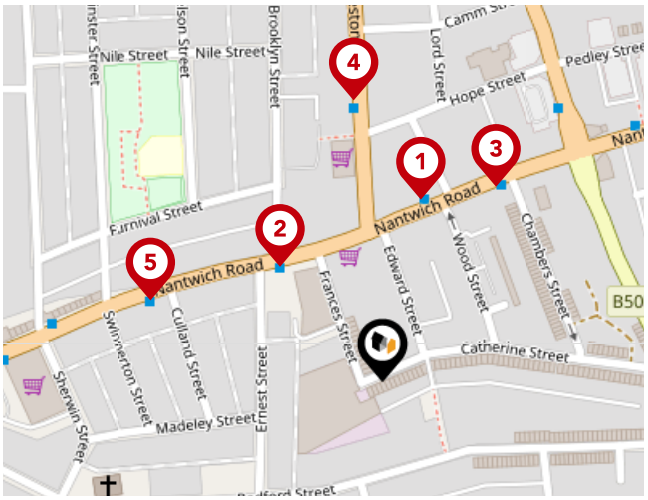

Bus Stops/Stations

Pin	Name	Distance
1	The Brunswick	0.1 miles
2	Ernest Street	0.09 miles
3	The Brunswick	0.13 miles
4	Hope Street	0.16 miles
5	Culland Street	0.14 miles

Powered by sprift Know any property instantly

butters john bee

Data Quality

We are committed to comprehensive property data being made available upfront to make the home buying and selling process quicker, easier and cheaper. This is why we have partnered with Sprift, the UK's leading supplier of property-specific data.

Powered by sprift

Know any property instantly

Contains public sector information licensed under the Open Government License v3.0

The information contained within this report is for general information purposes only.

Sprift Technologies Ltd aggregate this data from a wide variety of sources and while we endeavour to keep the information up to date and correct, we make no representations or warranties of any kind, express or implied, about the completeness, accuracy, reliability, of the information or related graphics contained within this report for any purpose.

Any reliance you place on such information is therefore strictly at your own risk. In no event will we be liable for any loss or damage including without limitation, indirect or consequential loss or damage, or any loss or damage whatsoever arising from loss of data or profits arising out of, or in connection with, the use of this report.

butters john bee bjb

butters john bee

181-183 Nantwich Road, Crewe, Cheshire,
CW2 6DF
01270 814950
cheshirerentals@bjbmail.com
www.buttersjohnbee.com

Ordnance Survey

Land Registry

Environment Agency

Historic England

Office for National Statistics

Ofcom

Valuation Office Agency

Ofsted

Royal Mail